












Three Forks

Conservation Area

Legend

 Access/entry to property	 Property
 Parking area	 Camping area
 Handicapped access	 Inclement weather shelter
 Picnic area	 Boat launch
 Restrooms	 Canoe launch
 Trail	

Activities allowed

- Wildlife viewing
- Bicycling
- Hiking
- Camping
- Fishing
- Seasonal hunting

Notice: Wildlife Management Area.
Hunt season caution.

This map is not intended for navigational purposes; it provides only the general location of each area.



St. Johns River
Water Management District
www.sjrwmd.com/lands/recreation

