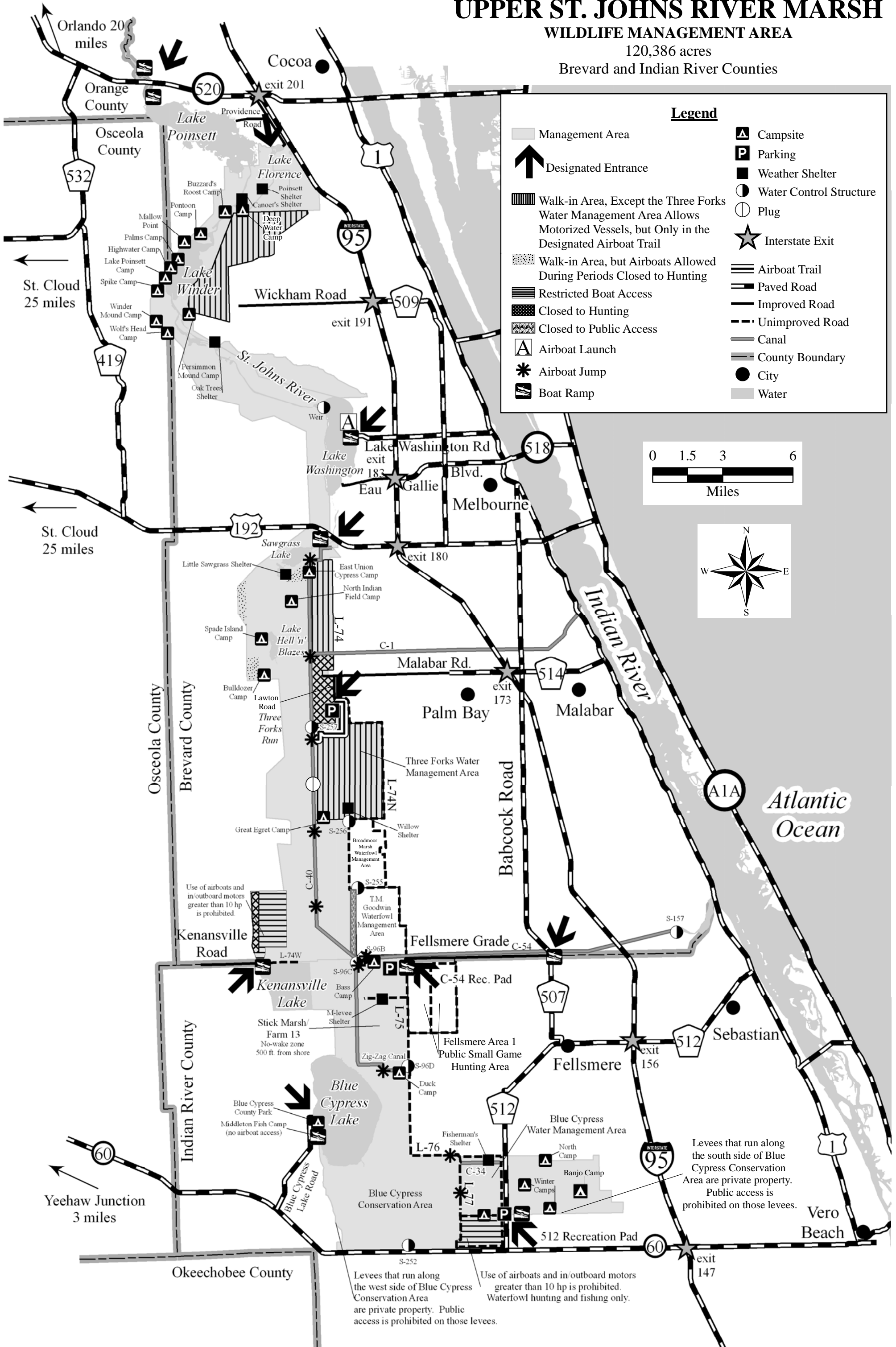


UPPER ST. JOHNS RIVER MARSH

WILDLIFE MANAGEMENT AREA


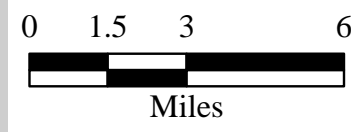
120,386 acres

Brevard and Indian River Counties



Legend

- Management Area
- Designated Entrance
- Walk-in Area, Except the Three Forks Water Management Area Allows Motorized Vessels, but Only in the Designated Airboat Trail
- Walk-in Area, but Airboats Allowed During Periods Closed to Hunting
- Restricted Boat Access
- Closed to Hunting
- Closed to Public Access
- Airboat Launch
- Airboat Jump
- Boat Ramp
- Campsite
- Parking
- Weather Shelter
- Water Control Structure
- Plug
- Interstate Exit
- Airboat Trail
- Paved Road
- Improved Road
- Unimproved Road
- Canal
- County Boundary
- City
- Water



Levees that run along the south side of Blue Cypress Conservation Area are private property. Public access is prohibited on those levees.

Levees that run along the west side of Blue Cypress Conservation Area are private property. Public access is prohibited on those levees.

Use of airboats and in/outboard motors greater than 10 hp is prohibited. Waterfowl hunting and fishing only.

Use of airboats and in/outboard motors greater than 10 hp is prohibited.