










# Palm Bluff

## Conservation Area

### Legend

-  Access/entry to property
-  Property
-  Parking area
-  Group camping area
-  Security residence
-  Pitcher pump/well (not tested for drinking)
-  Trail
-  Power line
-  Road

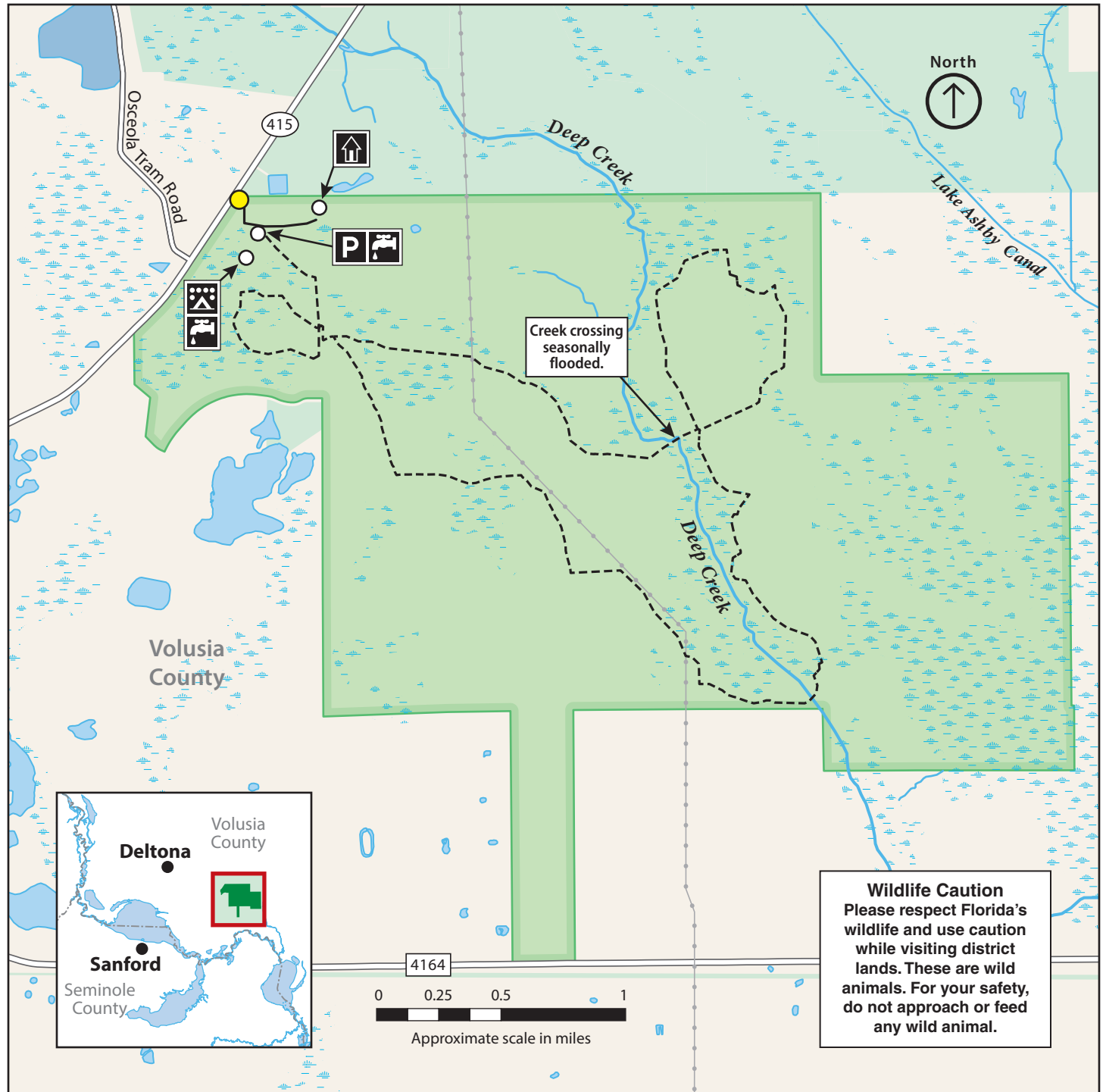
### Activities allowed

- Wildlife viewing
- Bicycling
- Hiking
- Camping
- Horseback riding

This map is not intended for navigational purposes; it provides only the general location of each area.



St. Johns River  
Water Management District  
[www.sjrwmd.com/lands/recreation](http://www.sjrwmd.com/lands/recreation)



**Wildlife Caution**  
Please respect Florida's wildlife and use caution while visiting district lands. These are wild animals. For your safety, do not approach or feed any wild animal.