









Newnans Lake

Conservation Area

Legend

	Access/entry to property		Property
	Parking area		Wildlife Management Area
	Picnic area		Security residence
	Restrooms		Boat launch
 Trail			

Activities allowed

- Wildlife viewing
- Horseback riding
- Hiking
- Bicycling
- Fishing
- Seasonal hunting

Notice: Wildlife Management Area. Hunt season caution.

During hunting periods, portions of the Hatchet Creek section of this conservation area are closed.

This map is not intended for navigational purposes; it provides only the general location of each area.



St. Johns River
Water Management District
www.sjrwmd.com/lands/recreation

