











# Lake Norris

## Conservation Area

### Legend

 Access/entry to property	 Property
 Parking area	 Canoe launch
 Security residence	 Group camping area
 Observation point	 Boat launch
 Trail	 Road

### Activities allowed

- Wildlife viewing
- Bicycling
- Hiking
- Camping
- Fishing
- Paddling
- Horseback riding

Day use permits are available to enable you to drive beyond the parking area to launch your boat. Please call 386-329-4404 to obtain a permit for you, your boat and your vehicle. The boat launch is unimproved and is intended for small boats.

This map is not intended for navigational purposes; it provides only the general location of each area.



**St. Johns River  
Water Management District**  
[www.sjrwmd.com/lands/recreation](http://www.sjrwmd.com/lands/recreation)

