









# Julington-Durbin

## Preserve

### Legend

	Access/entry to property		Property
	Parking area		Picnic area
	Observation point		Canoe/kayak launch
	Trail		Road/trail

### Activities allowed

- Wildlife viewing
- Hiking
- Canoeing and kayaking
- Horseback riding
- Bicycling

This map is not intended for navigational purposes; it provides only the general location of each area.



**St. Johns River  
Water Management District**  
[www.sjrwmd.com/lands/recreation](http://www.sjrwmd.com/lands/recreation)

