













Fort Drum Marsh

Conservation Area

Legend

	Access/entry to property		Property
	Parking area		Fishing location
	Picnic area		Hunt check station
	Restrooms		Camping area (Reservation only)
	Canoe launch		

	Trail		Power line
	Road		

Activities allowed

- Wildlife viewing
- Hiking
- Fishing
- Horseback riding
- Bicycling
- Camping
- Paddling
- Boating
- Seasonal hunting

Day use permits are available for vehicular access to Horseshoe Lake. Please call 386-329-4404 to obtain a permit for you and your vehicle.

Campsites require a reservation and permit from the district. Campers must make a reservation at least 24 hours in advance.

This map is not intended for navigational purposes; it provides only the general location of each area.



**St. Johns River
Water Management District**
www.sjrwmd.com/lands/recreation

