






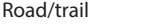



# Emeralda Marsh

## Conservation Area

### Legend

-  Access/entry to property
-  Property
-  Parking area
-  Area closed
-  Boat launch
-  Observation platform
-  Trail
-  Road/trail
-  Interpretive drive\*

### Activities allowed

- Wildlife viewing
- Bicycling
- Hiking
- Paddling
- Fishing
- Boating
- Horseback riding
- Seasonal hunting

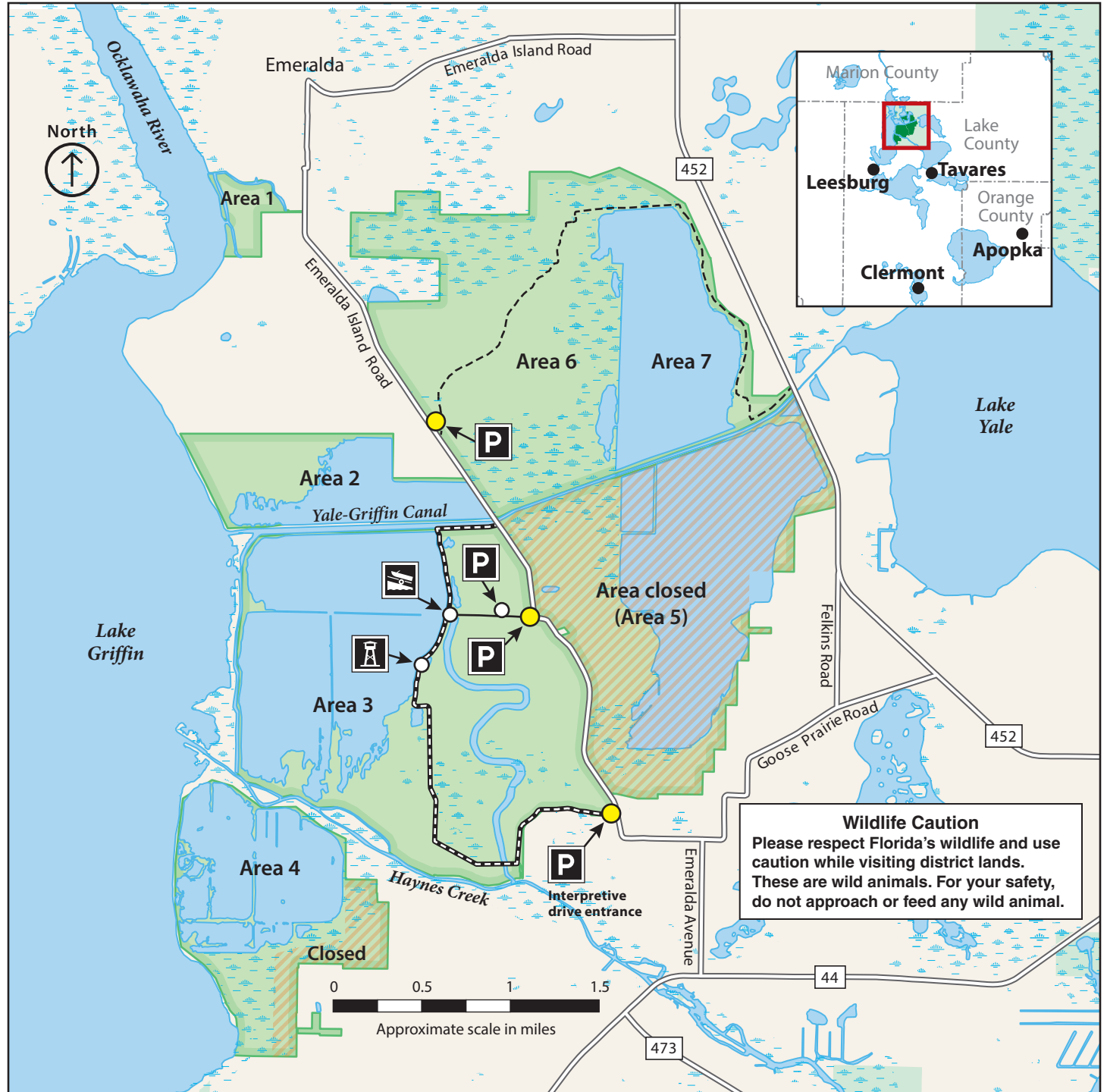
\* The seasonal interpretive drive is open to vehicular access starting the third weekend in February through the last weekend in May on Fridays, Saturdays and Sundays from 8 a.m. to sunset.

**Notice: Public Small Game Hunting Area. Hunt season caution.**

This map is not intended for navigational purposes; it provides only the general location of each area.



St. Johns River  
Water Management District  
[www.sjrwmd.com/lands/recreation](http://www.sjrwmd.com/lands/recreation)



**Wildlife Caution**  
Please respect Florida's wildlife and use caution while visiting district lands. These are wild animals. For your safety, do not approach or feed any wild animal.