









Dunns Creek

Conservation Area

Legend

 Access/entry to property	 Property
 Parking area	 Camping area
 Hunt check station	 Group camping area
 Trail	 Road/trail

Activities allowed

- Wildlife viewing
- Bicycling
- Hiking
- Camping
- Horseback riding
- Seasonal hunting

Note: Walk-through access is available at all gated entries for hikers, bicyclists and horseback riders.

Notice: Wildlife Management Area.
Hunt season caution.

This map is not intended for navigational purposes; it provides only the general location of each area.

