












Buck Lake

Conservation Area

Legend

	Access/entry to property		Property
	Parking area		Camping area
	Security residence		Group camping area
	Observation platform		Pitcher pump/well (not tested for drinking)
	Trail		Road/trail
	Power line		

Activities allowed

- Wildlife viewing
- Bicycling
- Hiking
- Camping
- Fishing
- Seasonal hunting
- Horseback riding

Day use permits are available to enable you to drive beyond the parking area to launch your boat near the observation tower. Please call 386-329-4404 to obtain a permit for you, your boat and your vehicle. The boat launch is unimproved and is intended for small boats.

Notice: Wildlife Management Area.

Note: During hunting periods, vehicular access to this conservation area is restricted to only those individuals holding a valid hunt permit.

This map is not intended for navigational purposes; it provides only the general location of each area.



St. Johns River
Water Management District
www.sjrwm.com/lands/recreation

