










# Black Creek Ravines

## Conservation Area

### Legend

 Access/entry to property	 Property
 Parking area	 Camping area
 Observation point	 Group camping area
 Trail	 Road/trail
 Power line	

### Activities allowed

- Wildlife viewing
- Horseback riding
- Hiking
- Camping
- Fishing

This map is not intended for navigational purposes; it provides only the general location of each area.



St. Johns River  
Water Management District  
[www.sjrwmd.com/lands/recreation](http://www.sjrwmd.com/lands/recreation)

