






## OVERVIEW ONLY

- |   |   |
|---|---|
|  | SJRWMD Land Acquisition # 1995-079-P1 see page 2      |
|  | SJRWMD Land Acquisition # 1991-059-P1 see pages 3 & 4 |
|  | SJRWMD Land Acquisition # 2002-002-P1 see page 5 & 6  |
|  | SJRWMD Land Acquisition # 2019-029-P3 see page 7      |
|  | SJRWMD Land Acquisition # 2019-029-P2 see page 8      |

**APPROVED**  
*Richard Guilfoyle*

<b>ST. JOHNS RIVER WATER MANAGEMENT DISTRICT</b> P.O. BOX 1429 PALATKA, FLORIDA			
DATE DRAWN: 11-30-22	FIELD WORK DATE: NONE	FIELD BOOK & PAGE NONE	
DRAWN BY: RG	CHECKED BY: RG	APPROVED BY: RG	SCALE: AS NOTED

LAKE NORRIS CONSERVATION AREA  
####  
LAKE COUNTY, FLORIDA

11-30-2022	Misspelling errors corrected	
REVISION DATE	DESCRIPTION	WORK ORDER NUMBER

<b>SURVEYOR CERTIFICATION:</b>  Professional Surveyor & Mapper FLORIDA LICENSE NO. _____ DATE: _____		<b>FILE NAME:</b> 788-22 Lake Norris CA (rework)
		<b>WORK ORDER NO.:</b> 7588-22
		<b>SHEET:</b> 1 of 8