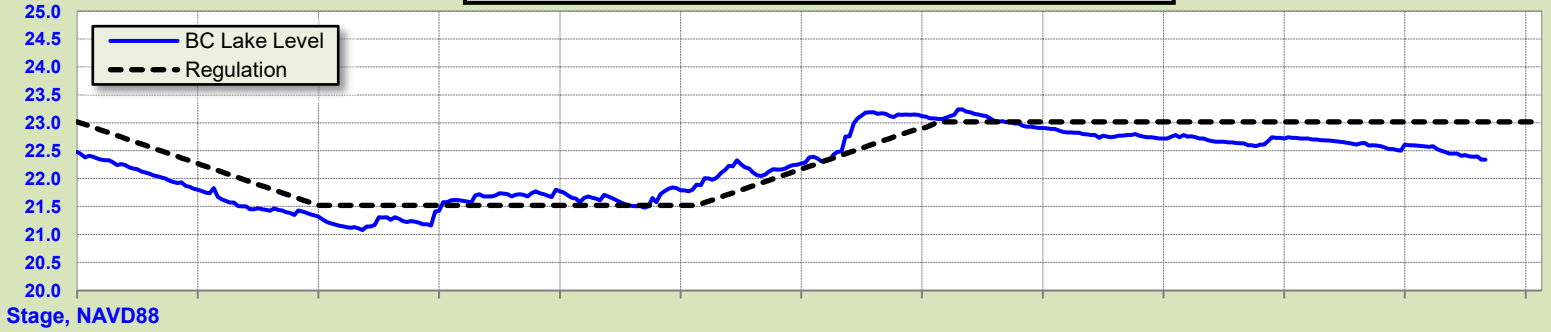
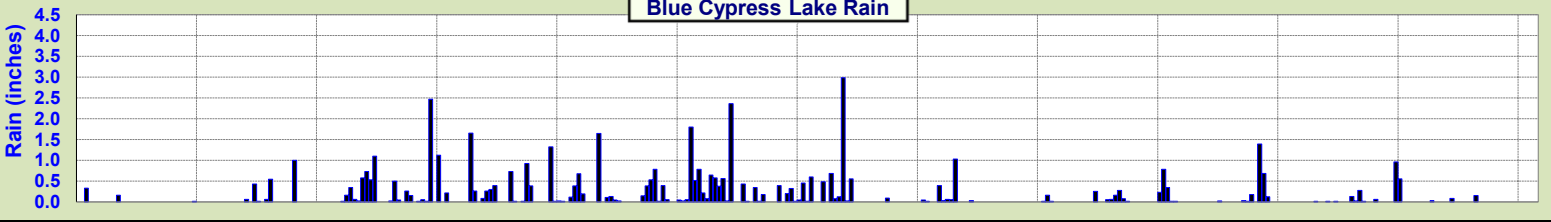


# Upper St. Johns River Basin -- Provisional Data

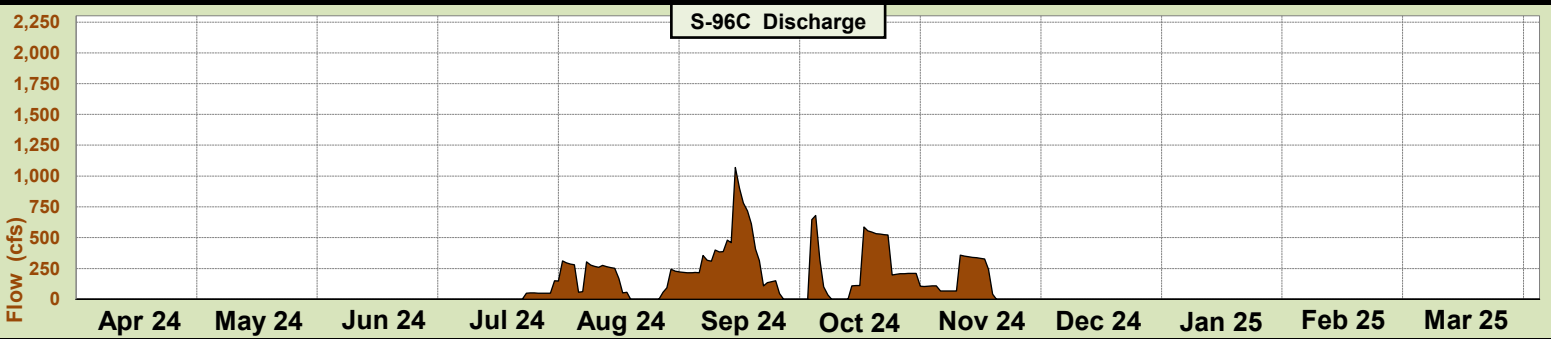
## BLUE CYPRESS MARSH CONSERVATION AREA and S-96C



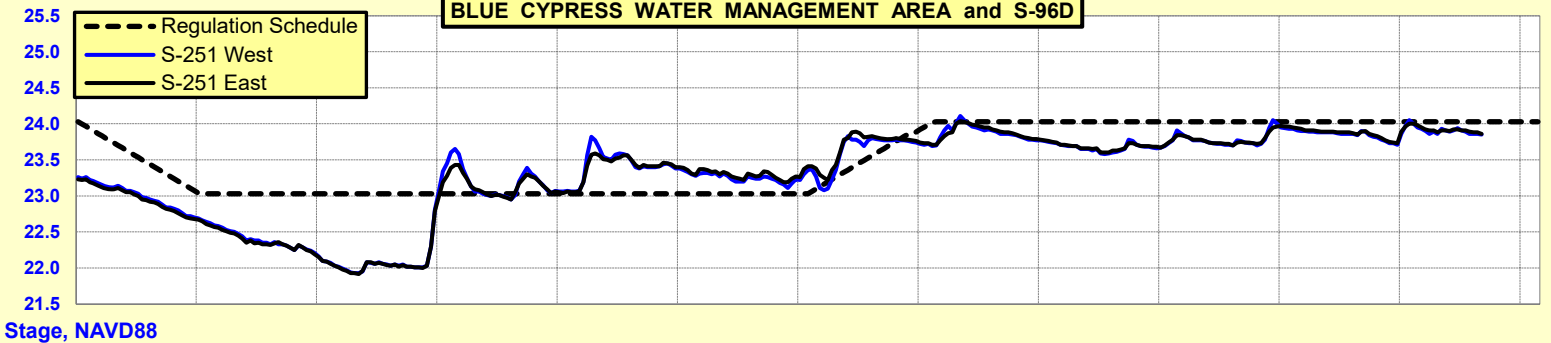
## Blue Cypress Lake Rain



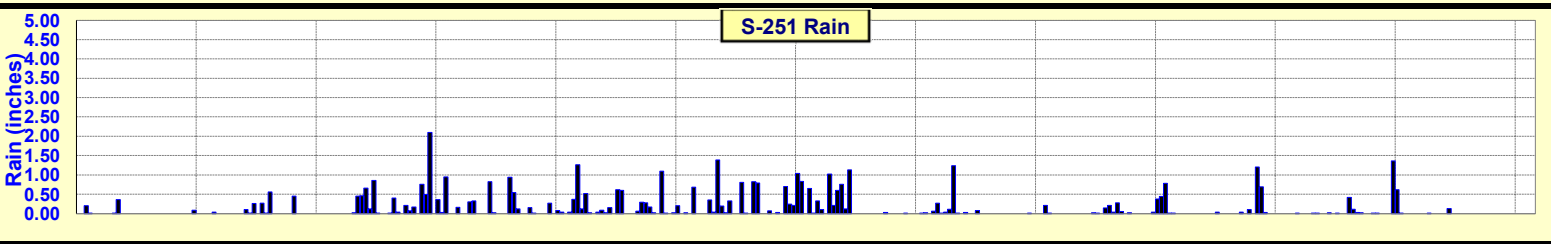
## S-96C Discharge



## BLUE CYPRESS WATER MANAGEMENT AREA and S-96D



## S-251 Rain



## S-96D + S-3 Discharges

